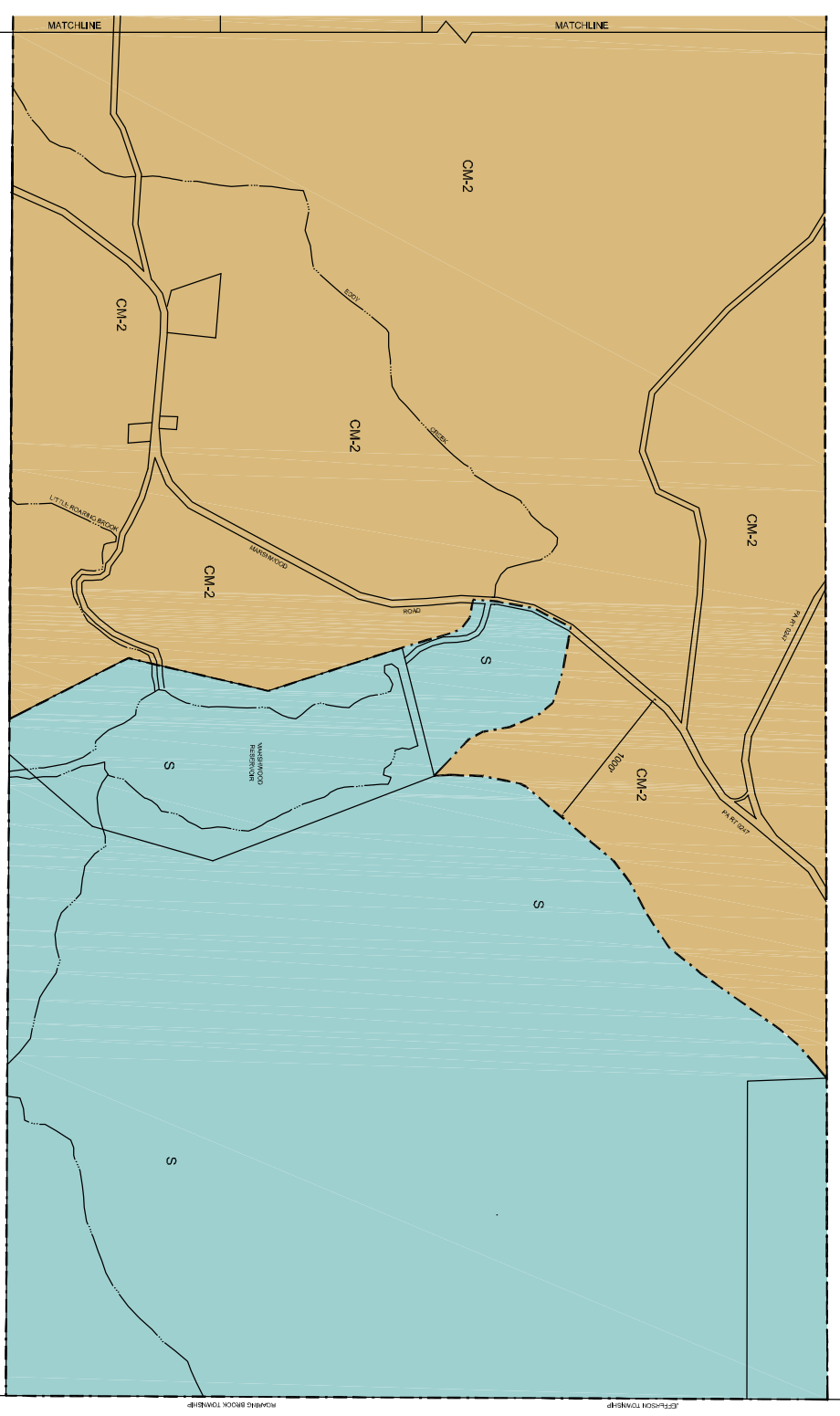
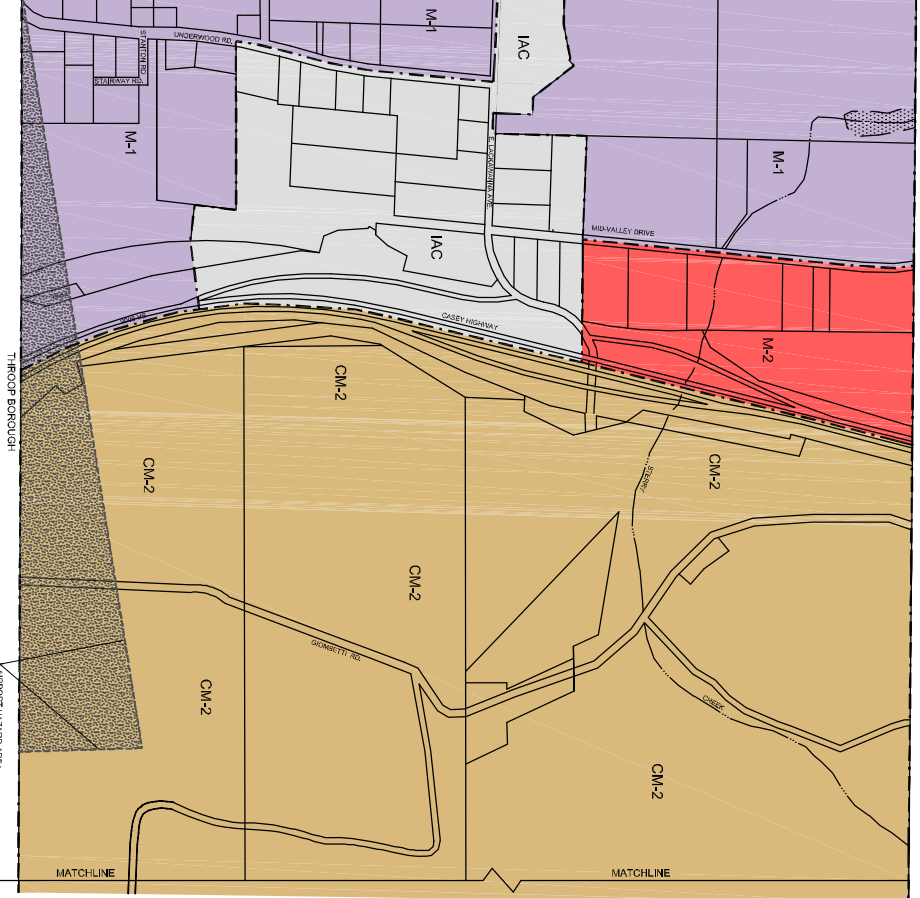
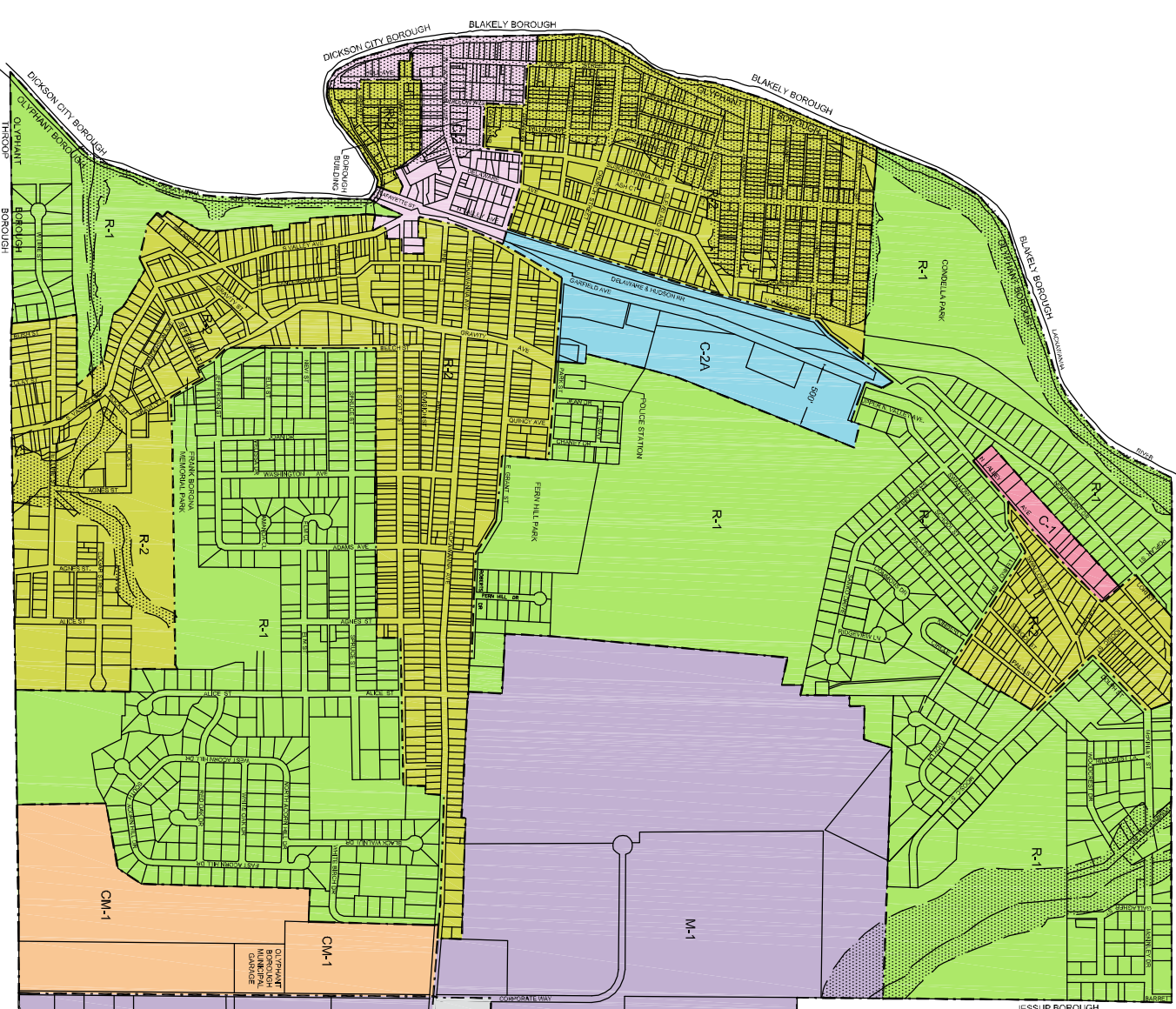
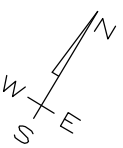


ZONING MAP BOROUGH OF OLYPHANT LACKAWANNA COUNTY, PENNSYLVANIA

- LEGEND**
- R-1 - LOW DENSITY RESIDENTIAL
 - R-2 - MEDIUM DENSITY RESIDENTIAL
 - S - CONSERVATION
 - C-1 - LOCAL COMMERCIAL
 - C-2 - GENERAL BUSINESS DISTRICT
 - C-2A - GENERAL COMMERCIAL
 - IAC - INTERCHANGE ACTIVITY DISTRICT
 - M-1 - LIGHT MANUFACTURING
 - M-2 - HEAVY MANUFACTURING
 - CM-1 - MIXED COMMERCIAL / MANUFACTURING DISTRICT
 - CM-2 - LARGE SCALE MIXED COMMERCIAL / MANUFACTURING DISTRICT

- ZONE BOUNDARY
- FLOOD PLAIN
- AIRPORT HAZARD AREA



NOTE: LARGER PLAN AVAILABLE AT OLYPHANT BOROUGH BUILDING FOR INSPECTION